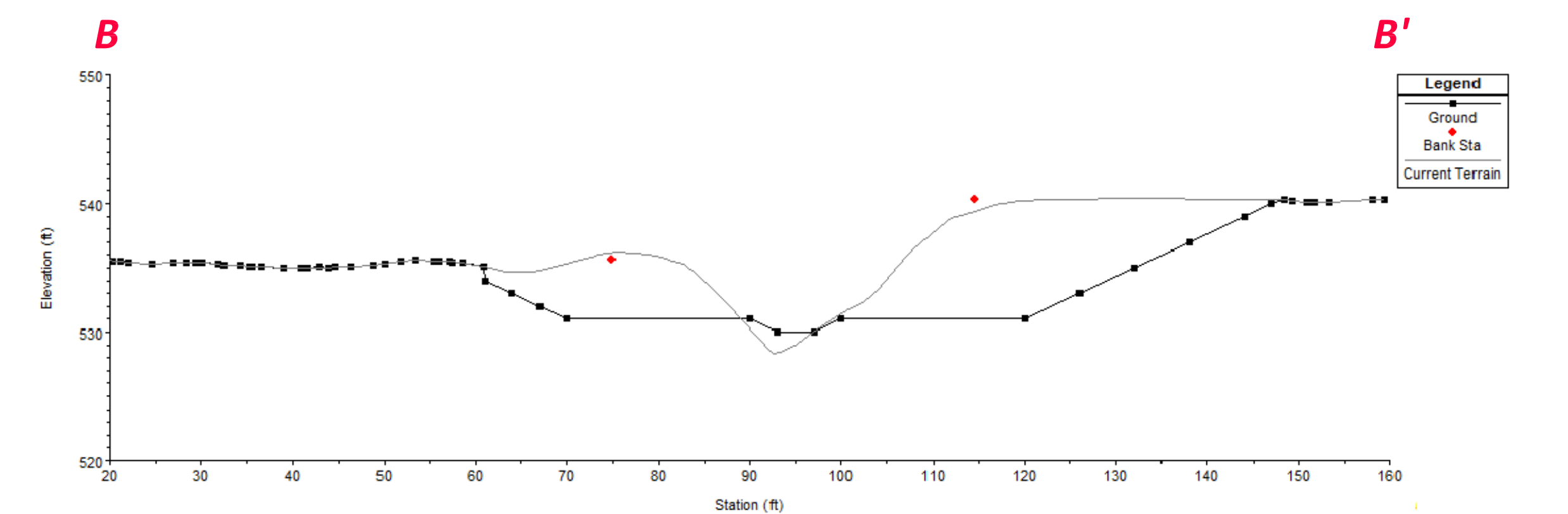
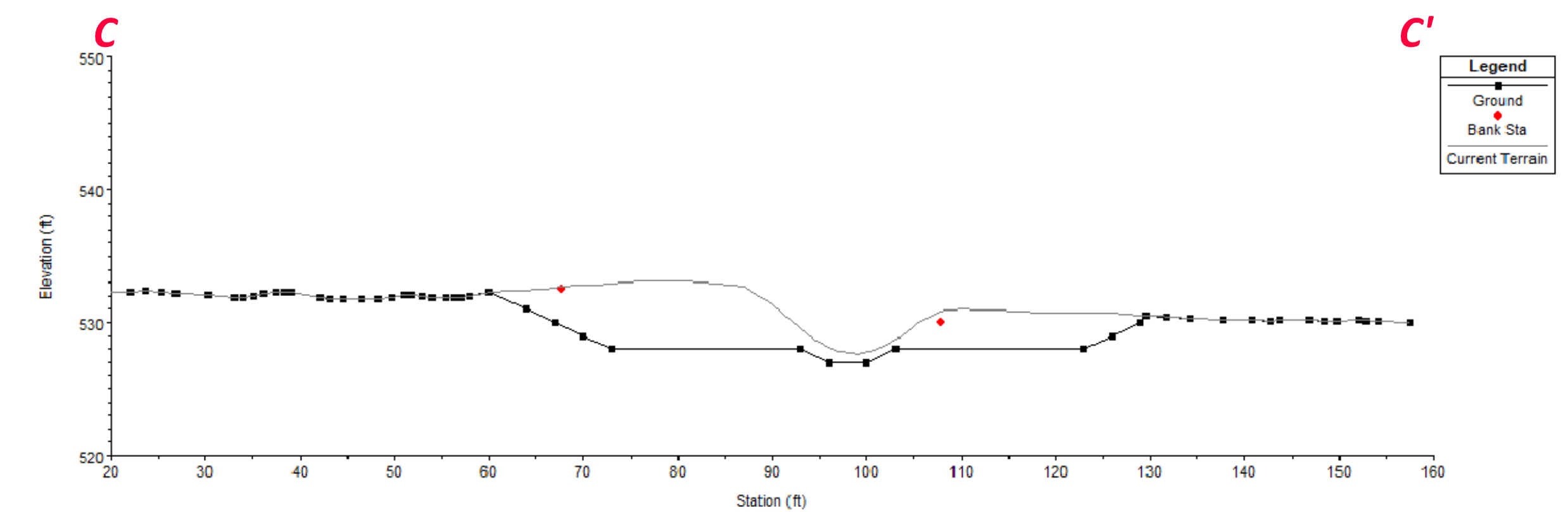


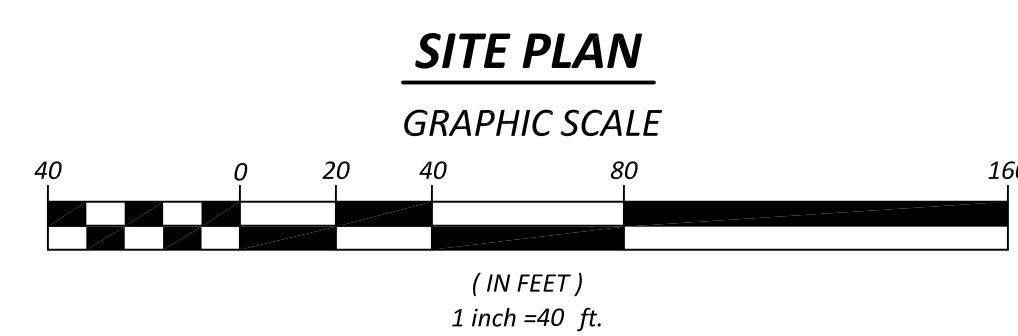
**CROSS SECTION A-A'**



**CROSS SECTION B-B'**



**CROSS SECTION C-C'**



**NOTE**  
EXISTING TOPOGRAPHY IS FROM VT LIDAR DATA

**PROGRESS CONCEPT**

**TEN BENDS RESTORATION**  
HYDE PARK, VERMONT  
**AGRICULTURE DITCH STABILIZATION PLAN**

**WATERSHED** CONSULTING ASSOCIATES, LLC  
Stormwater Management | Water Quality | Erosion Control  
208 Flynn Ave, Suite 2H P.O. Box 4413  
Burlington, VT 05406  
Mobile: 802.922.4871 | Main: 802.497.2367  
www.watershedca.com

APPROVED BY:	AT	DRAWN BY:	SMS	SCALE:	NOTED
DATE:	6/7/23	CHECKED BY:	AT	SHEET:	1 OF 1

HYDE PARK TEN BENDS RESTORATION PLAN